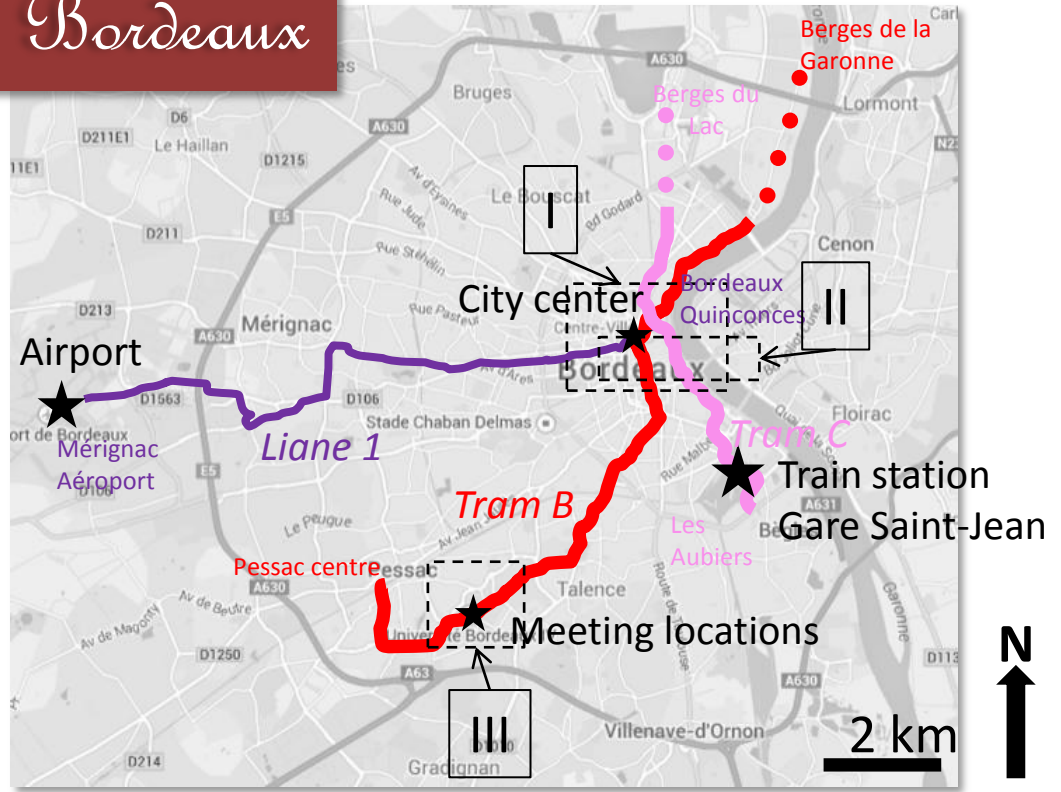


Welcome to Bordeaux

General map

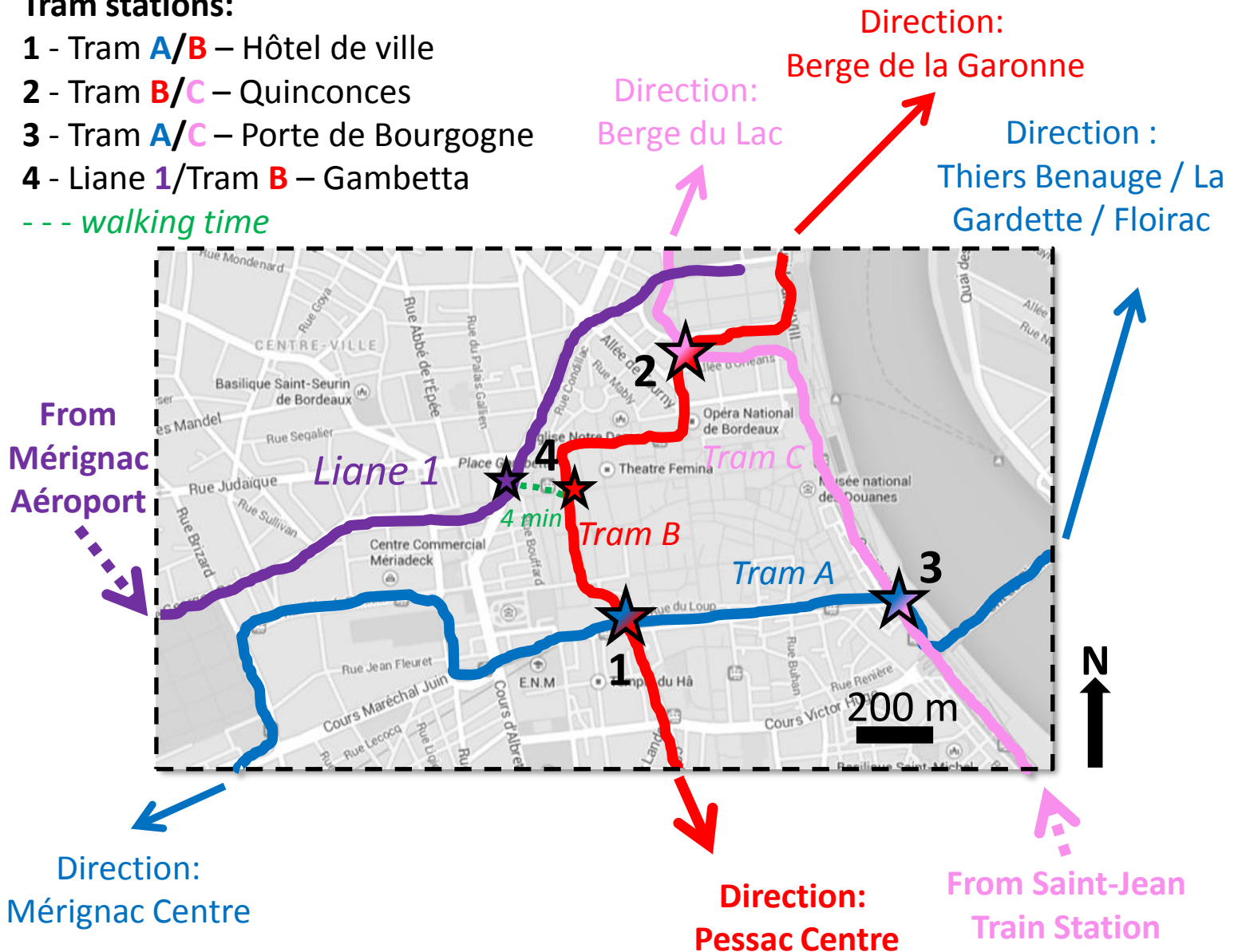


I Going to the City centre

Tram stations:

- 1 - Tram A/B – Hôtel de ville
- 2 - Tram B/C – Quinconces
- 3 - Tram A/C – Porte de Bourgogne
- 4 - Liane 1/Tram B – Gambetta

--- walking time



Direction:

Berge de la Garonne



Direction :

Thiers Benauge / La Gardette /

Floirac

Tram Station:



Stalingrad



4 min

Official Dinner:

Le Café du Port

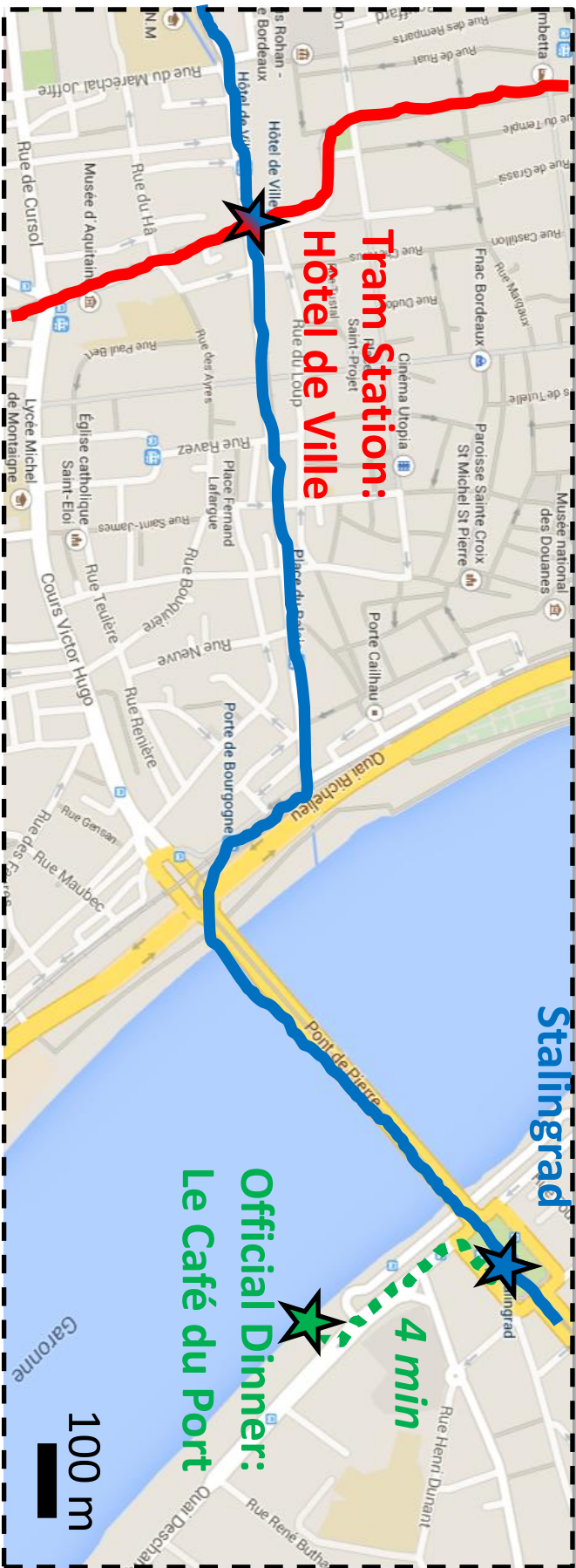
Tram Station:
Hôtel de Ville



Direction:
Mérignac
Centre

Direction:

Pessac Centre



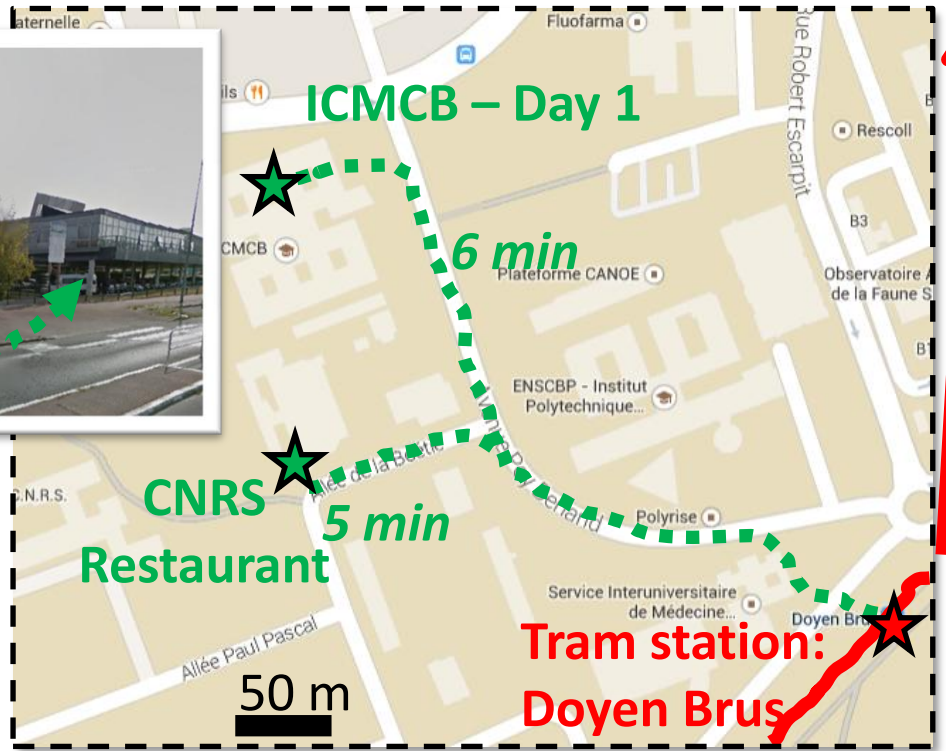
Going to the official Dinner

Friday 7th November 2014, 21:00, Le Café du Port, 1 quai Deschamps 33000 Bordeaux



Going to the meeting locations

Direction:
Berge de la Garonne



Doyen Brus ↔ Unitec
3 min by tram
15 min on foot



**Archéopôle -
Odéon
Day 2 & 3**



For lunch time



1 – Le Vera Cruz (cafeteria)

Esplanade des Antilles, 33600 Pessac

2 – La Cafét (sandwich, burger)

158 avenue du Dr Albert Schweitzer, Pessac

3 – Le Central Pub (brasserie, burger)

130 avenue du Dr Albert Schweitzer, Pessac

4 – Matis (sandwich, salad)

124 avenue du Dr Albert Schweitzer, Pessac

5 – Fac Food (kebab)

110 avenue du Dr Albert Schweitzer, Pessac

6 – Bérénils (bakery, salad, sandwich)

94 avenue du Dr Albert Schweitzer, Pessac

7 – CNRS restaurant

Allée de la Boétie, Pessac

On foot

• from Archéopôle to:

1 – 2 minutes, 150 m

2 – 6 minutes, 550 m

3 – 9 minutes, 750 m

4 – 10 minutes, 800 m

5 – 11 minutes, 1 km

6 – 15 minutes, 1.2 km

7 – 15 minutes, 1.2 km

• from Doyen Brus tram station to:

6 – 7 minutes, 600 m

7 – 5 minutes, 500 m